

# Winnetka Park District Lake Michigan Tour 9/7/21

Updated 9/15/2021

# Kenilworth to Centennial Beach

The photos in this PPT were taken on September 7, 2021 and are shown from south to north, starting at Kenilworth Beach House ending at Centennial Beach.



# 37 Kenilworth Ave, Kenilworth IL 60043

- Kenilworth Beach House
  - Steel groin in front of facility
  - Steel groin with chain-link fencing on south property line
  - Deteriorating access ramp
  - Northern steel sea wall and fencing





# 425 Sheridan Road, Kenilworth IL 60043

- Private Residence
  - Stone Revetment (entire shoreline)
  - Steel Seawall behind stone revetment





# 433 Sheridan Road, Kenilworth IL 60043

- Private Residence
  - Stone Revetment (entire shoreline)
  - Steel Seawall behind stone revetment





# 439 Sheridan Road, Kenilworth IL 60043

- Private Residence
  - Stone Revetment (entire shoreline)
  - Steel Seawall behind stone revetment





# 501 Sheridan Road, Kenilworth IL 60043

- Private Residence
  - Stone Revetment (entire shoreline)
  - Steel Seawall behind stone revetment





# 513 Sheridan Road, Kenilworth IL 60043

- Private Residence
  - Concrete Revetment (entire shoreline)
  - Large Boat Launching system
  - Steel groin adjacent to the boat launch structure
  - Few boulders laying in front of north section of beach





# 525 Sheridan Road, Kenilworth IL 60043

- Private Residence
  - Concrete Revetment (entire shoreline)
  - Few boulders laying in front of concrete revetment





# 139 Sheridan Road, Winnetka IL 60093


- Private Residence
  - Stone Revetment (entire shoreline )
  - Limestone steps down to beach from residence





# 141 Sheridan Road, Winnetka IL 60093

- Private Residence
  - Stone revetment (entire shoreline)
  - Concrete steps to the residents yard
  - Steel groin to the north of the property





# 151 Sheridan Road, Winnetka IL 60093

- Private Residence
  - Stone revetment (north half of beach)
  - Concrete steps to the residents yard
  - Steel groin to the south property
  - Sand and stone beach south side of shoreline





# 159 Sheridan Road, Winnetka IL 60093

- Private Residence
  - Stone revetment (north of pier )
  - Stone revetment (south quarter of beach)
  - Steel/Concrete pier out into the lake
  - Steel boat ramp extending from boat house





# 175 Sheridan Road, Winnetka IL 60093

- Private Residence
  - Stone revetment (entire shoreline)





# 181 Sheridan Road, Winnetka IL 60093

- Private Residence
  - Concrete/Steel revetment (entire shoreline)
  - Some stone placed in front of the steel





# 191 Sheridan Road, Winnetka IL 60093

- Private Residence
  - Concrete/Steel revetment (entire shoreline)
  - Some stone placed in front of the steel
  - North Property line is divided with a steel groin structure
  - Concrete stairs leading to residence





# 195 Sheridan Road, Winnetka IL 60093

- Private Residence
  - Concrete/Steel revetment (entire shoreline)
  - Some stone placed in front of half of the shoreline
  - North Property line is divided with a steel groin structure
  - South property line has steel groin that sweeps north in front of property w/ stone
  - Small sandy beach to the south





# 203 Sheridan Road, Winnetka IL 60093

- Private Residence
  - Wood structure running parallel to the beach
  - Some large stone placed in front of the wooden structure
  - South property line has a steel groin
  - Sandy beach





# 205/209 Sheridan Road, Winnetka IL 60093

- Private Residence
  - Steel groin to the north property line
  - Large stone piled against north property line groin near the toe of the bluff
  - Sandy beach





# 225 Sheridan Road, Winnetka IL 60093

- Public Park (Winnetka Park District)
  - Steel groin to the south property line
  - Steel groin bisecting the beach
  - Steel seawall running the length of the shoreline
  - Sandy beach
  - Steel steps leading to the upper park land
  - Steel groin near north property line





# Centennial Beach to Maple Street Beach

The photos in this PPT were taken on September 7, 2021 and are shown from south to north, starting at Centennial Beach ending at Maple Street Beach.



# 261 Sheridan Road, Winnetka IL 60093

- Private Residence
  - Steel groin to the north property line
  - Steel revetment that runs the entire shoreline
  - Steel groin near the south property line
  - Sandy beach





# 299 Sheridan Road, Winnetka IL 60093

- Elder Lane Park (Public)
  - Steel groin to the south property line
  - Steel groin bisecting the beach
  - Steel seawall running the length of the shoreline with gabbing baskets
  - Sandy beach
  - Concrete ramp and steps
  - Concrete/Steel Pier north of beach house w/ storm drain discharge
  - Beach House directly adjacent to Beach





# 301 Sheridan Road, Winnetka IL 60093

- Private Residence
  - Steel groin to the north property line
  - Steel revetment that runs the entire shoreline
  - Stone revetment in front of the majority of the seawall
  - Steel boat ramp and staircase
  - Boat House directly behind seawall





# 319 Sheridan Road, Winnetka IL 60093

- Private Residence
  - Steel revetment that runs the entire shoreline
  - Stone revetment in front of the north ¼ of the shoreline
  - Steel Groin on south side of beach
  - Boat House directly behind seawall





# 335 Sheridan Road, Winnetka IL 60093

- Private Residence
  - Stone revetment that runs the entire shoreline
  - Steel Groin on north side of beach
  - Limited sand
  - Limestone steps heading up to the yard





# 337 Sheridan Road, Winnetka IL 60093

- Private Residence
  - Stone revetment that runs the entire shoreline
  - Steel Groin near the south property line
  - Granite steps heading up to the yard
  - Limited sand





# 330 Willow Road, Winnetka IL 60093

- Private Residence
  - Stone revetment that runs the entire shoreline





# Willow Road Right of Way Winnetka IL

- Public Right of Way
  - Stormwater outfall
  - No designated public access
  - Stone revetment





# 321 Willow Road, Winnetka IL 60093

- Private Residence
  - Stone revetment that runs the entire shoreline
  - Concrete steps leading down to a concrete pier
  - Concrete pier





# 333 Willow Road, Winnetka IL 60093

- Private Residence
  - Stone revetment that runs the entire shoreline
  - Stone steps leading down to the lake





# 345 Willow Road, Winnetka IL 60093


- Private Residence
  - Stone revetment that runs the entire shoreline
  - Red granite steps that lead to the lake





# 375 Sheridan Road, Winnetka IL 60093

- Private Residence
  - Stone revetment that runs the entire shoreline
  - Steel deck structure near north property line
  - Some sand underneath deck structure





# 381 Sheridan Road, Winnetka IL 60093

- Private Residence
  - Stone revetment that runs the entire shoreline with Steel sheeting behind
  - Some sand on the south portion of the beach
  - Steel groin/seawall on the northern property line





# 391 Sheridan Road, Winnetka IL 60093

- Private Residence
  - Single cell breakwater system
    - North breakwater groin
    - South Breakwater groin
    - Sandy beach
  - Elevated boat house structure on the south property line
  - Steel groin that runs against south arm, also supports shore station for launching a boat
  - Steel groin/seawall on the northern property line with concrete pier top
  - Access road down to the beach





# 411 Sheridan Road, Winnetka IL 60093

- Private Residence
  - Single cell breakwater system
    - North breakwater arm
    - South Breakwater groin
    - Sandy beach
  - Access road down to the beach
  - Concrete or stone steps from residence to the beach





# 419 Sheridan Road, Winnetka IL 60093

- Private Residence
  - Single cell breakwater system
    - North breakwater arm
    - South Breakwater arm
    - Sandy beach
  - Wooden steps from residence to the beach (under construction)
  - Stone wall supported by I beam supports runs the majority of the shoreline
  - Two door boathouse on south section of shoreline
  - Steel groin on North Property line





# 435 Sheridan Road, Winnetka IL 60093

- Private Residence
  - Steel groin on South property line
  - Steel groin on North Property line
  - Sandy beach
  - Shade structure on beach





# 445 Sheridan Road, Winnetka IL 60093

- Private Residence
  - Steel groin on South property line
  - Concrete/Steel Pier on North Property line (Public Access, Village of Winnetka)
  - Sandy beach
  - Wooden stairs leading down to beach





# Cherry Street Right of Way Winnetka IL

- Public Right of Way
  - Stormwater outfall
  - Concrete/Steel Pier (Public Access)
  - Sand both North and South of Pier





# 455 Sheridan Road, Winnetka IL 60093

- Private Residence
  - Steel groin on North property line
  - Concrete/Steel Pier on South Property line (Public Access, Village of Winnetka)
  - Sandy beach
  - Wooden stairs leading down to beach
  - Wooden bluff retaining wall





# 459 Sheridan Road, Winnetka IL 60093

- Private Residence
  - Steel groin on South property line
  - Sandy beach
  - Wooden stairs leading down to beach
  - Wooden bluff retaining wall





# 465 Sheridan Road, Winnetka IL 60093

- Private Residence
  - Not quite sure what portion if any of the beach is theirs?





# 471 Sheridan Road, Winnetka IL 60093

- Private Residence
  - Concrete revetment north side of shoreline
  - Some large stone placed in front of concrete revetment
  - Sandy beach
  - Steel groin in the middle of the beach





# 473 Sheridan Road, Winnetka IL 60093

- Private Residence
  - Concrete revetment entire shoreline
  - Stone revetment in front of concrete
  - Concrete stairs that transitions to stone near the lake
  - Steel groin on north property line





# 480 Oak Street, Winnetka IL 60093

- Private Residence
  - Stone revetment with concrete blocks
  - Stone stairs that cascade down the bluff to the lake
  - Steel groin on South property line
  - Some sand north side of beach





# 505 Hoyt Lane, Winnetka IL 60093

- Private Residence
  - Wooden stairs that terminate at the beach
  - Steel groin on South property line with stone abutting the groin
  - Sandy Beach





# 515 Hoyt Lane, Winnetka IL 60093

- Private Residence
  - Steel groin on North property line with stone abutting the groin
  - Sandy Beach





# 519 Hoyt Lane, Winnetka IL 60093

- Private Residence
  - Steel groin on South property line with stone abutting the groin
  - Sandy Beach
  - Stone revetment with steel behind
  - Short section of fencing (Metal) to the edge of stone North property line





# 523 Hoyt Lane, Winnetka IL 60093

- Private Residence
  - Stone breakwater arm north property line
  - Sandy Beach
  - Steel revetment running length of beach
  - Short section of fencing (Metal) to the edge of stone South property line





# 531 Hoyt Lane, Winnetka IL 60093

- Private Residence
  - Stone breakwater south of property
  - Sandy Beach
  - Steel revetment running length of beach with concrete diffusers in front
  - Stone groin North property line, on the beach





# Elm Street Right of Way Winnetka IL

- Public Right of Way
  - Stormwater outfall
  - No designated public access
  - Armour Stone Mound /Revetment on beach





# 525 Elm Street, Winnetka IL 60093


- Private Residence
  - Steel groin North property line
  - Sandy Beach
  - Steel revetment running length of beach with some armour stone in front





# 555 Sheridan Road, Winnetka IL 60093

- Private Residence
  - Steel groin South property line
  - Sandy Beach
  - Steel revetment running length of beach with some armour stone in front
  - Steel groin North property line





# 565 Sheridan Road, Winnetka IL 60093

- Private Residence
  - Sandy Beach
  - Stone revetment running length of beach
  - Steel groin North property line with Stone groin built off of the steel





# 575 Sheridan Road, Winnetka IL 60093

- Private Residence
  - Sandy Beach
  - Stone revetment running length of beach with
  - Stone breakwater against North property line





# Spruce Street Right of Way Winnetka IL

- Public Right of Way
  - Stormwater outfall
  - No designated public access
  - Armour Stone Mound /Revetment on beach
  - Some sand





# 595 Sheridan Road, Winnetka IL 60093

- Private Residence
  - Sandy Beach south half
  - Stone revetment running length of beach
  - Stone breakwater arm south property line
  - Stone groin off neighbors North breakwater arm
  - Metal boat ramp from boat house





# 609 Sheridan Road, Winnetka IL 60093

- Private Residence
  - Sandy Beach
  - Stone revetment running length of beach
  - Stone breakwater arm south property line
  - Metal boat ramp from boat house





# 619 Sheridan Road, Winnetka IL 60093

- Private Residence
  - Sandy Beach
  - Stone revetment running length of beach
  - Stone breakwater arm North property line
  - Stone steps towards beach and back yard





# 627 Sheridan Road, Winnetka IL 60093

- Private Residence
  - Stone revetment running length of beach
  - Stone breakwater arm North (under construction)
  - Steel steps towards beach and back yard (under construction)
  - Steel groin against North property line





# 645 Sheridan Road, Winnetka IL 60093

- Private Residence
  - Steel groin against South property line (With possible stone being added)
  - Steel groin against North property line
  - Steel seawall length of property





# 655 Sheridan Road, Winnetka IL 60093

- Private Residence
  - Steel groin against South property line Steel seawall length of property
  - Steel revetment length of shoreline
  - Small pile of armour stones
  - Staircase from beach to back yard
  - Sandy beach





# 657 Sheridan Road, Winnetka IL 60093

- Private Residence
  - Steel revetment length of shoreline
  - Staircase from beach to back yard (stone)
  - Sandy beach
  - Stone groin north property line





# 667 Sheridan Road, Winnetka IL 60093

- Private Residence
  - Steel revetment length of shoreline
  - Staircase from beach to back yard (stone)
  - Sandy beach
  - Stone breakwater south property line





# 691 Sheridan Road, Winnetka IL 60093

- Private Residence
  - Steel revetment length of shoreline (double row)
  - Staircase from beach to back yard
  - Sandy beach
  - Steel groin north property line with small stone groin on the end





# 695 Sheridan Road, Winnetka IL 60093

- Private Residence
  - Steel revetment length of shoreline with stone in front
  - Staircase from beach to back yard
  - Sandy beach
  - Steel groin South property line with stone groin on the end
  - Stone Island in lake by the North property line





# 703 Sheridan Road, Winnetka IL 60093

- Private Residence
  - Steel revetment length of shoreline with stone in front
  - Staircase from beach to back yard
  - Sandy beach
  - Steel groin South property line with stone groin on the end
  - Stone Island in lake by the south side of the property
  - Boat House with steel ramp on beach
  - Steel groin North property line, with a south edge parallel to the shoreline





# 715 Sheridan Road, Winnetka IL 60093

- Private Residence
  - White Metal Fence length of shoreline
  - Concrete patio on the beach
  - Staircase from beach to back yard
  - Sandy beach
  - Steel groin South property line





# 725 Sheridan Road, Winnetka IL 60093

- Maple Street Park (Public)
  - Steel/Concrete Pier
  - Ipe boardwalk south of beach house
  - Two Story Beach House
  - Concrete access ramp and stair
  - Sandy beach
  - Gabion baskets against the shoreline south bluff





# Maple Street Beach to Tower Road Beach

The photos in this PPT were taken on September 7, 2021 and are shown from south to north, starting at Maple Street Beach ending at Tower Road Beach.



# 735 Sheridan Road, Winnetka IL 60093

- Private Residence
  - Metal Fence length of shoreline
  - Stone revetment length of shoreline
  - Sandy Beach





# 755 Sheridan Road, Winnetka IL 60093

- Private Residence
  - Metal Fence length of shoreline
  - Stone revetment length of the shoreline
  - Granite steps





# 765 Sheridan Road, Winnetka IL 60093

- Private Residence
  - Metal Fence length of shoreline
  - Stone revetment length of the shoreline
  - Stone steps





# 771 Sheridan Road, Winnetka IL 60093

- Private Residence
  - Stone breakwater arm south property line, curving north
  - Stone steps intergraded into breakwater
  - Boathouse on the beach
  - Stone breakwater against north property line





# 799 Sheridan Road, Winnetka IL 60093

- Lloyd Beach (Public)
  - Steel/Concrete boat launch pier
  - Beach house
  - Three Breakwater system
    - South Breakwater arm
    - Middle breakwater island
    - North stone groin
  - Sandy beach
  - Granite steps intergraded into breakwater





## (7) Private Resident Beach & Village of Winnetka Land

- Private Residences
  - 849, 851, 853, 857, 859, 875  
Sheridan Road; 738 Tower Road
- Village of Winnetka Land

Sandy Beach flanked by the Lloyd Boat Launch Pier south and Village Cooling pond basin to the North.





# 725 Tower Road, Winnetka IL 60093

- Village of Winnetka, Water/Electric Plant (Public)
  - Concrete and Steel Pier and cooling ponds
  - Sandy Beach north of public parking pair





# 899 Sheridan Road, Winnetka IL 60093

- Tower Road Beach (Public)
  - South public parking pier
  - Sandy Beach
  - Beach house at beach level

