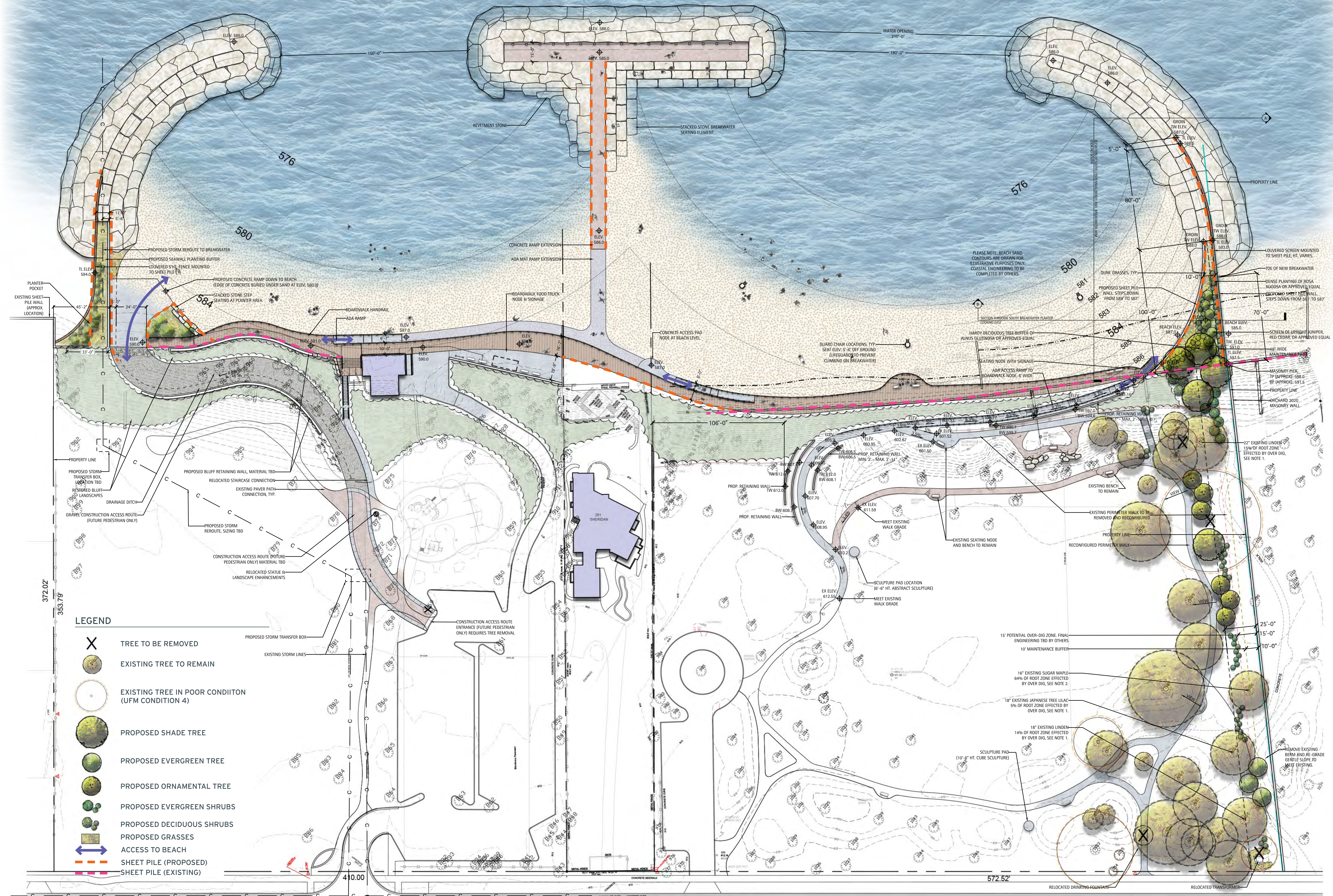


LAKE MICHIGAN



SHERIDAN ROAD

ELDER/CENTENNIAL BEACH FEASIBILITY STUDY

FEASIBILITY STUDY | PRELIMINARY CONCEPT PLAN

WINNETKA, ILLINOIS

SCALE: 1"=30'
0 15' 30' 60'
NORTH

PROJECT TEAM:
SPACECO
CBEL

PREPARED FOR:
WINNETKA PARK DISTRICT

THE
LAKOTA
GROUP

© 2020 THE LAKOTA GROUP

MAY 12, 2021




FIGURE 1: VIEW LOOKING SOUTHEAST FROM CENTENNIAL BEACH ACCESS POINT

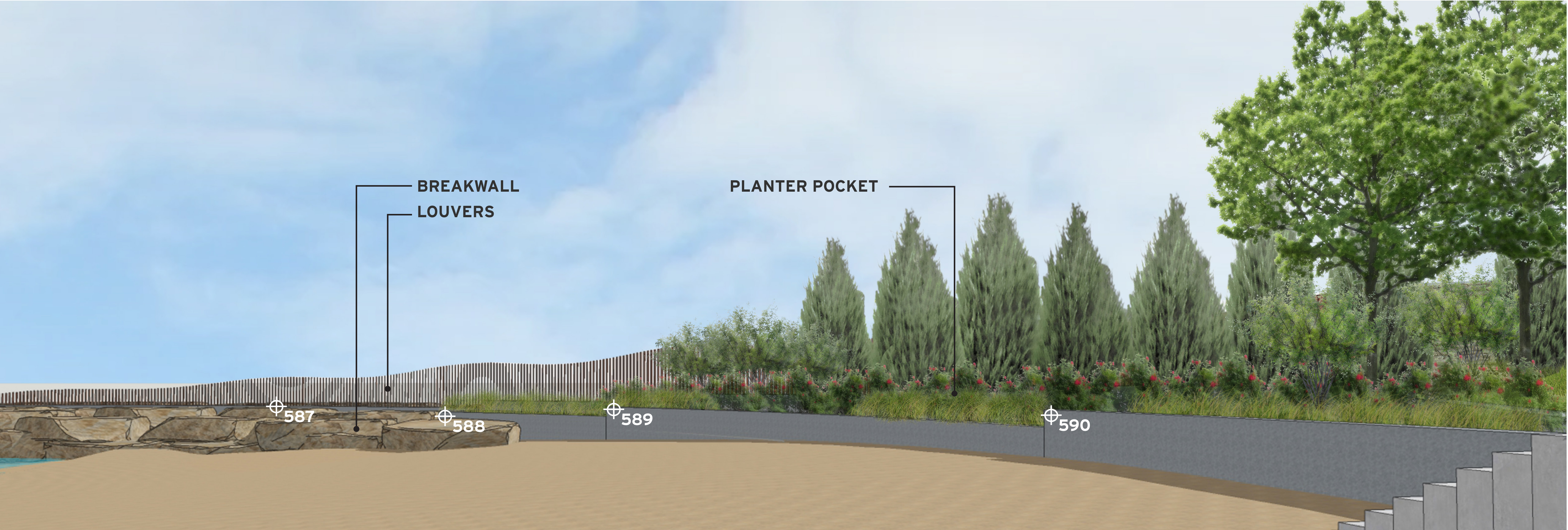


FIGURE 2: VIEW LOOKING SOUTH FROM CENTENNIAL BEACH



FIGURE 1: VIEW LOOKING NORTHEAST FROM ORCHARD 2020 BLUFF TOE

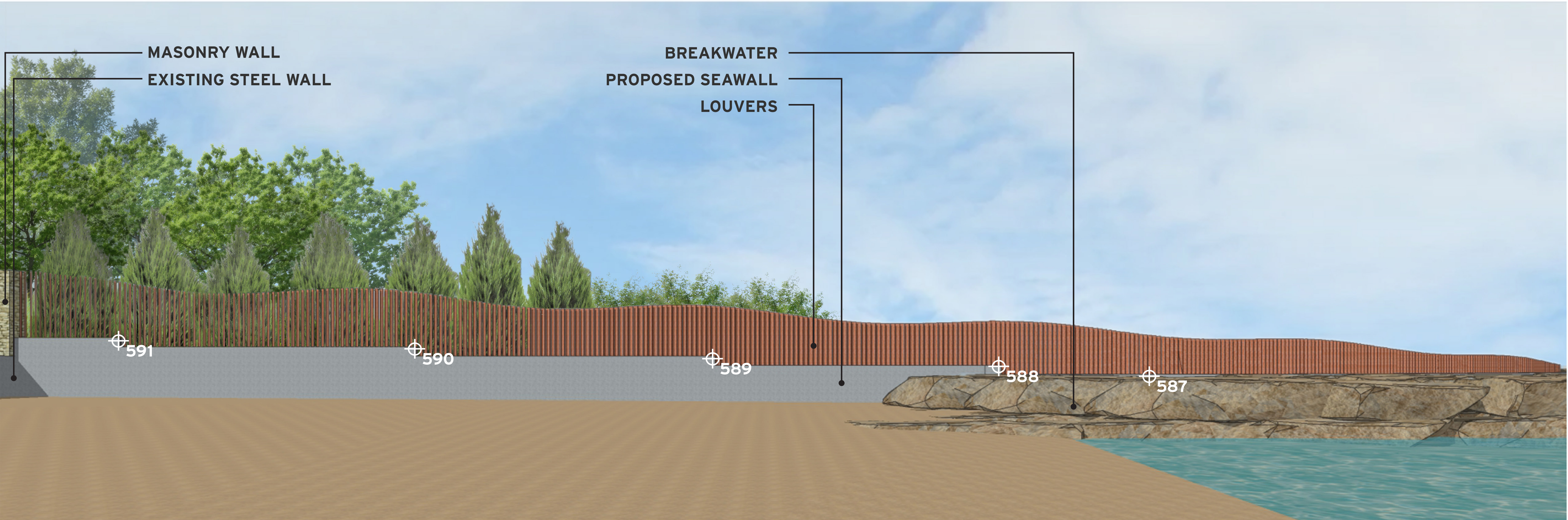


FIGURE 2: VIEW LOOKING NORTHWEST FROM ORCHARD 2020 BEACH

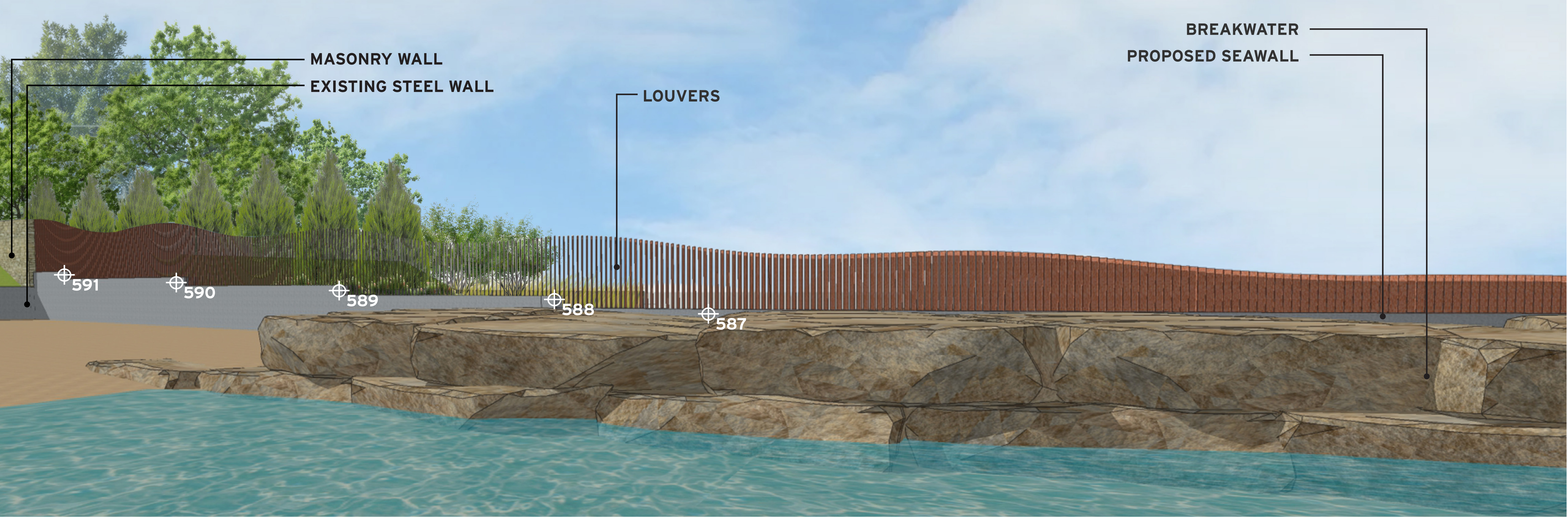


FIGURE 5: VIEW LOOKING NORTHWEST FROM ORCHARD 2020 BEACH